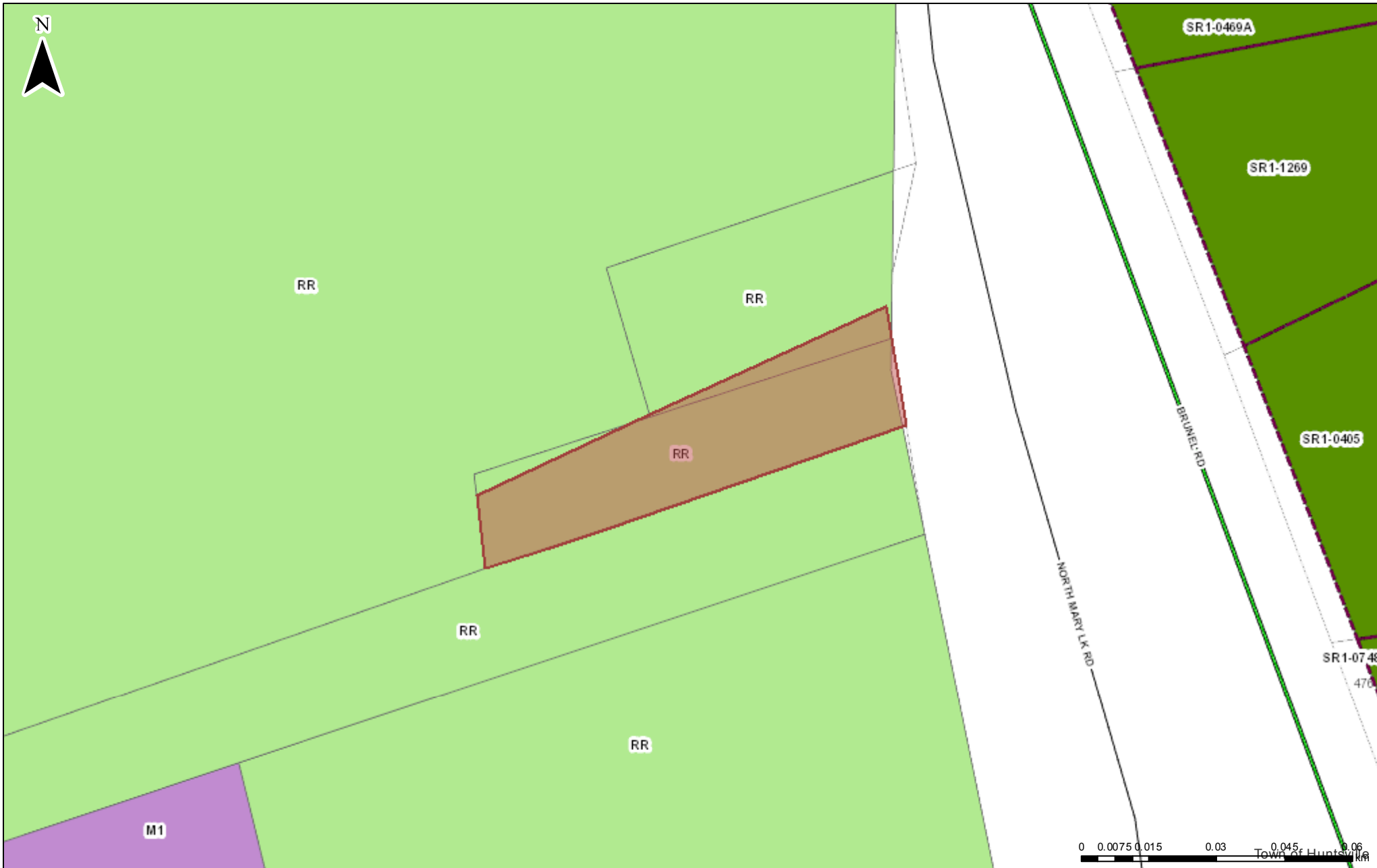




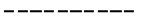


Zoning Map



- | | | | | | |
|---|------------|--|-----------|---|-------|
|  | Provincial |  | Municipal |  | Parks |
|  | District |  | Private | | |

UTM Zone 17 NAD 83

Town of Huntsville
 Airphoto Data Captured: Spring 2013, 2008
 This map may not be reproduced, photocopied, scanned or redistributed in any form without written permission from the Town of Huntsville. Information may not necessarily be an exact and/or current reproduction of official documents. In case of discrepancy, official documents are correct. The map is a public resource of general information and is not a plan of survey nor is it suitable for navigation. This road network information has been generated or adapted from Ontario Road Network Database. The Ontario Road Network Database is the property of the Government of Ontario and is used under licence from the Government of Ontario.