













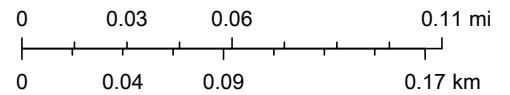
Zoning Map



10/12/2022, 6:15:15 PM

1:4,514

-  Parcel Fabric
-  Building Footprint
- Road Network
 -  Township
 -  Civic Addresses
- Zoning
 -  GENERAL RESTRICTED
 -  RURAL
 -  WATERFRONT RESIDENTIAL
 -  Exemption
 -  Zoning Schedule Tiles
 -  Major Lake
 -  Waterbody
 -  Stream



Province of Ontario, Ontario MNR, Esri Canada, Esri, HERE, Garmin, GeoTechnologies, Inc., USGS, EPA, USDA, AAFC, NRCan