



I REQUIRE THIS PLAN TO BE DEPOSITED UNDER THE REGISTRY ACT.
 DATE: JUNE 8th, 2004

 KEVIN P. KUJALA
 ONTARIO LAND SURVEYOR

PLAN 42R - 16725
 RECEIVED AND DEPOSITED
 DATE: 28 JUN 2004
 Karen Campbell - Deputy
 LAND REGISTRAR FOR THE REGISTRY DIVISION OF PARRY SOUND #42

SCHEDULE OF PARTS				
PART	LOT	PLAN	INSTRUMENT	AREA
1	Part of Lot 54,	Registered Plan 39	Part of Instrument 169531	0.006 Acres

PLAN OF SURVEY
 OF PART OF
 LOT 54, REGISTERED PLAN 39
 TOWNSHIP OF PERRY
 DISTRICT OF PARRY SOUND
 SCALE 1 Inch = 20 Feet

 KEVIN P. KUJALA O.L.S.
 2004


LEGEND

- SIB DENOTES STANDARD IRON BAR
- SSIB DENOTES SHORT STANDARD IRON BAR
- IB DENOTES IRON BAR
- RIB DENOTES 3/4" ROUND IRON BAR
- RP DENOTES ROCK POST
- WIT. DENOTES WITNESS
- DENOTES MONUMENT FOUND
- DENOTES MONUMENT PLANTED
- (D&S) DENOTES DEARDEN, STANTON, STONES & STRONGMAN LTD. O.L.S.
- (F&B) DENOTES FITZMAURICE AND BOYER O.L.S.
- P DENOTES PLAN OF SURVEY BY J. C. STANTON O.L.S. DATED NOV. 26, 1987 OF RECORD IN THIS OFFICE.
- M DENOTES MEASURED

I CERTIFY THAT:

- THIS SURVEY AND PLAN ARE CORRECT AND IN ACCORDANCE WITH THE SURVEYS ACT, THE SURVEYORS ACT AND THE REGISTRY ACT AND THE REGULATIONS MADE UNDER THEM.
- THE SURVEY WAS COMPLETED ON THE 28th DAY OF MAY, 2004.

JUNE 8th, 2004.
 HUNTSVILLE, ONTARIO


 KEVIN P. KUJALA
 ONTARIO LAND SURVEYOR

BEARINGS ARE ASTRONOMIC AND ARE REFERRED TO THE NORTHERLY LIMIT OF LOT 54, REGISTERED PLAN 39 HAVING A BEARING OF N83°14'40"W AS SHOWN ON P.

IMPERIAL: DISTANCES SHOWN ON THIS PLAN ARE IN FEET AND CAN BE CONVERTED TO METRES BY MULTIPLYING BY 0.3048.



EJW WILLIAMS
 SURVEYING LIMITED

ONTARIO LAND SURVEYORS
 PLANNERS

6-133 Highway #60 P1H 1C2
 Huntsville, Ontario

Phone: 705-789-4171
 Fax: 705-789-1097 Email: ejw@vianet.ca

