

SPECIFIED CONTROL POINTS 00819880602 AND 00819880601 BASED ON THE ONTARIO COORDINATE SYSTEM, MTM ZONE 10, CENTRAL MERIDIAN 79°30'W LONGITUDE NAD83
 COORDINATES TO URBAN ACCURACY PER SEC. 14(2) OF O. REG. 216/10, AT A 95 % CONFIDENCE LEVEL.

REFERENCE POINTS			
POINT	NORTHING	EASTING	DESCRIPTION
A	5022667.152	330969.157	FOUND SIB
B	5022694.980	330957.660	RP
C	5022588.909	330855.482	FOUND RB


SPECIFIED CONTROL POINTS		
POINT	NORTHING	EASTING
HCM 00819880601	5022643.425	330981.639
HCM 00819880602	5022778.678	331743.183

COORDINATES CANNOT, IN THEMSELVES, BE USED TO RE-ESTABLISH CORNERS OR BOUNDARIES SHOWN ON THIS PLAN

METRIC CONVERSION:
 DISTANCES AND COORDINATES SHOWN ON THIS PLAN ARE IN METRES AND CAN BE CONVERTED TO FEET BY DIVIDING BY 0.3048.


GRID SCALE CONVERSION
 DISTANCES ARE GRID AND CAN BE CONVERTED TO GRID BY MULTIPLYING BY THE COMBINED SCALE FACTOR OF 0.9998656

CONCESSION 2
 CONCESSION 1

I REQUIRE THIS PLAN TO BE DEPOSITED UNDER THE LAND TITLES ACT
 DATE: DECEMBER 23, 2011

 JOHN E. JACKSON O.L.S.

PLAN 35R-2371b


RECEIVED AND DEPOSITED
 DATE: JANUARY 17, 2012


 REPRESENTATIVE FOR THE LAND REGISTRAR FOR THE LAND TITLES DIVISION OF MUSKOKA

SCHEDULE			
PART	LOT	CON.	PIN
1	PART OF 24	1	ALL OF 48083-0126 (LT)

PLAN OF SURVEY OF
 PART OF LOT 24, CONCESSION 1
 GEOGRAPHIC TOWNSHIP OF CHAFFEY
 TOWN OF HUNTSVILLE
 DISTRICT MUNICIPALITY OF MUSKOKA

JOHN E. JACKSON SURVEYING LIMITED
 SCALE - 1 : 400




- LEGEND**
- BEARINGS ARE MTM GRID DERIVED FROM THAT PART OF THE EASTERLY LIMIT OF LOT 24, CONCESSION 1 HAVING A BEARING OF N21°01'40"W AS SHOWN ON PLAN 35R-17745
- DENOTES MONUMENT PLANTED
 - DENOTES MONUMENT FOUND
 - SIB DENOTES STANDARD IRON BAR
 - SSIB DENOTES SHORT STANDARD IRON BAR
 - IB DENOTES IRON BAR
 - RP DENOTES ROCK POST
 - RB DENOTES ROCK BAR
 - MTO DENOTES MINISTRY OF TRANSPORTATION, ONTARIO
 - JJ DENOTES JOHN E. JACKSON SURVEYING LIMITED
 - C&J DENOTES COOTE, JACKSON, HILEY & JEMMETT LIMITED
 - 951 DENOTES K. J. BEACOM O.L.S.
 - JH DENOTES J. J. HAIGH O.L.S.
 - D1 DENOTES INSTRUMENT DMS1802
 - DENOTES WOODEN UTILITY POLE

SURVEYOR'S CERTIFICATE

I CERTIFY THAT :

- THIS SURVEY AND PLAN ARE CORRECT AND IN ACCORDANCE WITH THE SURVEYS ACT, THE SURVEYORS ACT AND THE REGULATIONS MADE UNDER THEM.
- THE SURVEY WAS COMPLETED ON DECEMBER 20, 2011.

DECEMBER 23, 2011
 HUNTSVILLE, ONTARIO

 JOHN E. JACKSON
 ONTARIO LAND SURVEYOR

JOHN E. JACKSON SURVEYING LIMITED
 9 MAIN STREET WEST, SUITE 101
 HUNTSVILLE, ONTARIO
 PIN 2C5

Phone: (705) 789-8283	Fax: (705) 789-9242
Drawn by: R.M.	File: 8554REF Plan: 2-CH-1-600