


**METRIC**

DISTANCES SHOWN ON THIS PLAN ARE IN METRES AND CAN BE CONVERTED TO FEET BY DIVIDING BY 0.3048



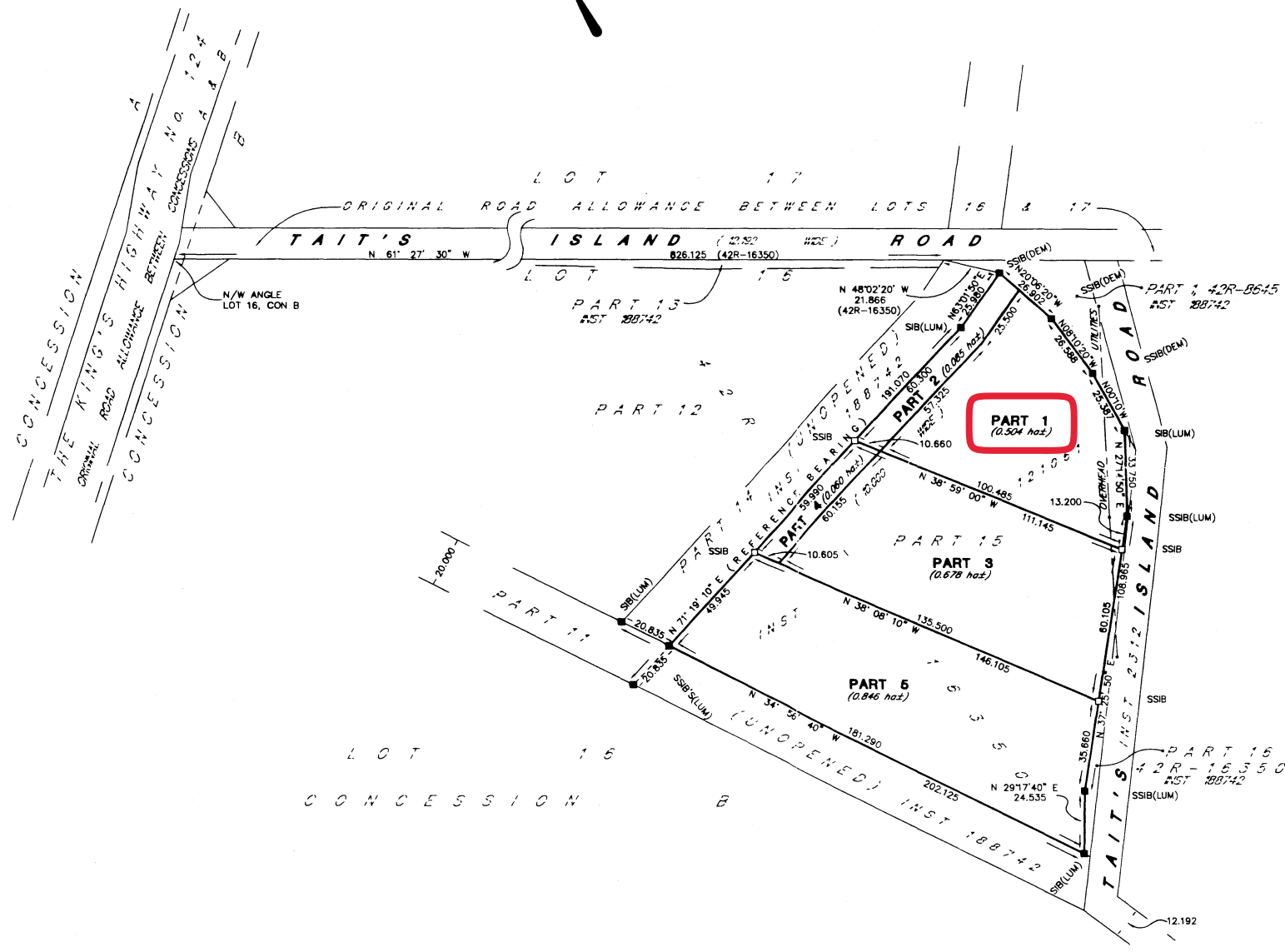
**PLAN 42R - 18082**

RECEIVED AND DEPOSITED  
**Aug 29 2007**  
*R.C. Hawkins*  
 LAND REGISTRAR FOR THE REGISTRY  
 DIVISION OF PARRY SOUND

I REQUIRE THIS PLAN TO BE DEPOSITED UNDER THE REGISTRY ACT.  
 JANUARY 29, 2007  
*R.C. Hawkins*  
 R.C. HAWKINS O.L.S.

PART(S)	LOT	CON	INST
1,2,3,4 & 5	PT 16	B	PT 121061

**NOTE:**  
 BEARINGS ARE ASTRONOMIC AND ARE REFERRED TO THE NORTHERLY LIMIT OF PART 15 AS SHOWN ON PLAN 42R-16350 HAVING A BEARING OF N 71° 19' 10" E




**LEGEND**

- DENOTES SURVEY MONUMENT FOUND
- DENOTES SURVEY MONUMENT SET
- SIB DENOTES STANDARD IRON BAR
- SSIB DENOTES SHORT STANDARD IRON BAR
- LUM DENOTES L.U. MAUGHAN COMPANY LIMITED O.L.S.
- DEM DENOTES D.E. WAGEE O.L.S.

**SURVEYOR'S CERTIFICATE**

I CERTIFY THAT:  
 1. THIS SURVEY AND PLAN ARE CORRECT AND IN ACCORDANCE WITH THE SURVEYS ACT, THE SURVEYORS ACT AND THE REGISTRY ACT AND THE REGULATIONS MADE UNDER THEM.  
 2. THE SURVEY WAS COMPLETED ON THE 24TH DAY OF JANUARY, 2007.  
 JANUARY 29, 2007  
*R.C. Hawkins*  
 PARRY SOUND, ONTARIO R.C. HAWKINS  
 ONTARIO LAND SURVEYOR

PLAN OF SURVEY OF  
 PART OF LOT 16, CONCESSION B  
**TOWNSHIP OF MCKELLAR**  
 DISTRICT OF PARRY SOUND  
 SCALE 1:1250



L.U. MAUGHAN COMPANY LIMITED  
 ONTARIO LAND SURVEYORS  
 5 McMURRAY STREET, PARRY SOUND ONTARIO  
 P2A 1E6 (705)-746-5805 FAX 746-7276

PROJECT	PLAN No.	FIELD NOTES
06194	MCK - 1200	MCK - 459

PROPERTY LAND REGISTRY  
OFFICE PARRY SOUND